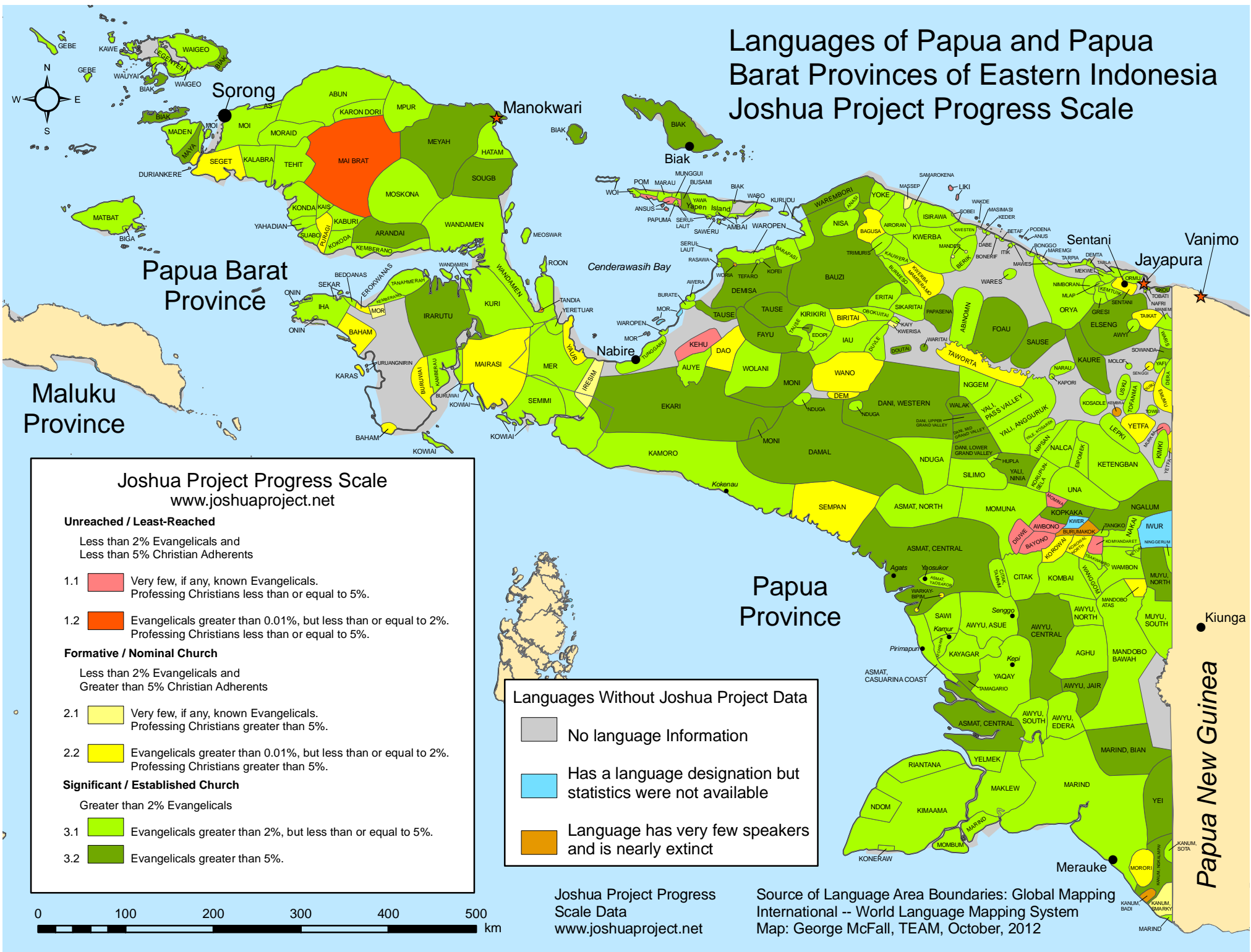
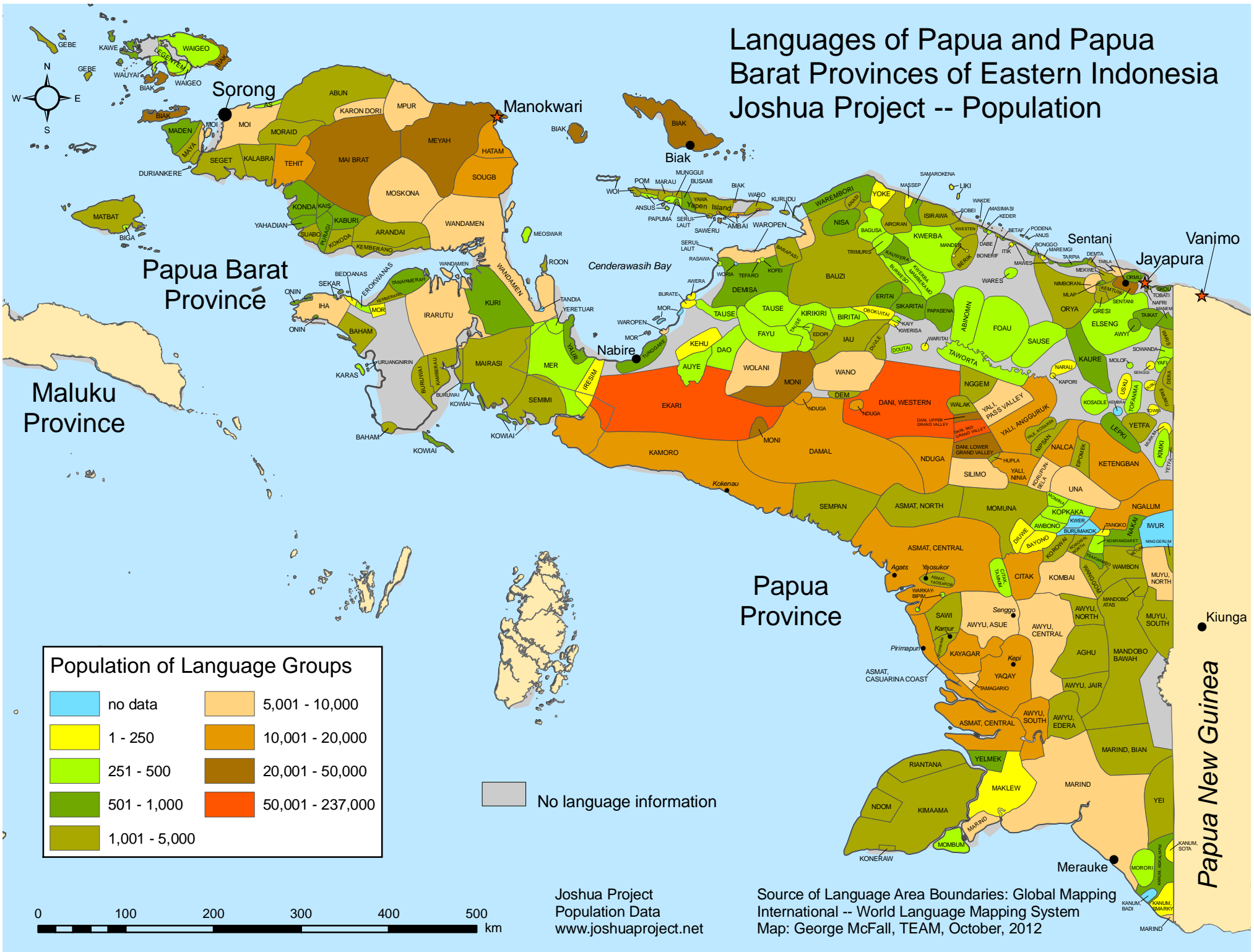


Languages of Papua and Papua Barat Provinces of Eastern Indonesia Joshua Project Progress Scale



Languages of Papua and Papua Barat Provinces of Eastern Indonesia

Joshua Project -- Population



no data	5,001 - 10,000
1 - 250	10,001 - 20,000
251 - 500	20,001 - 50,000
501 - 1,000	50,001 - 237,000
1,001 - 5,000	

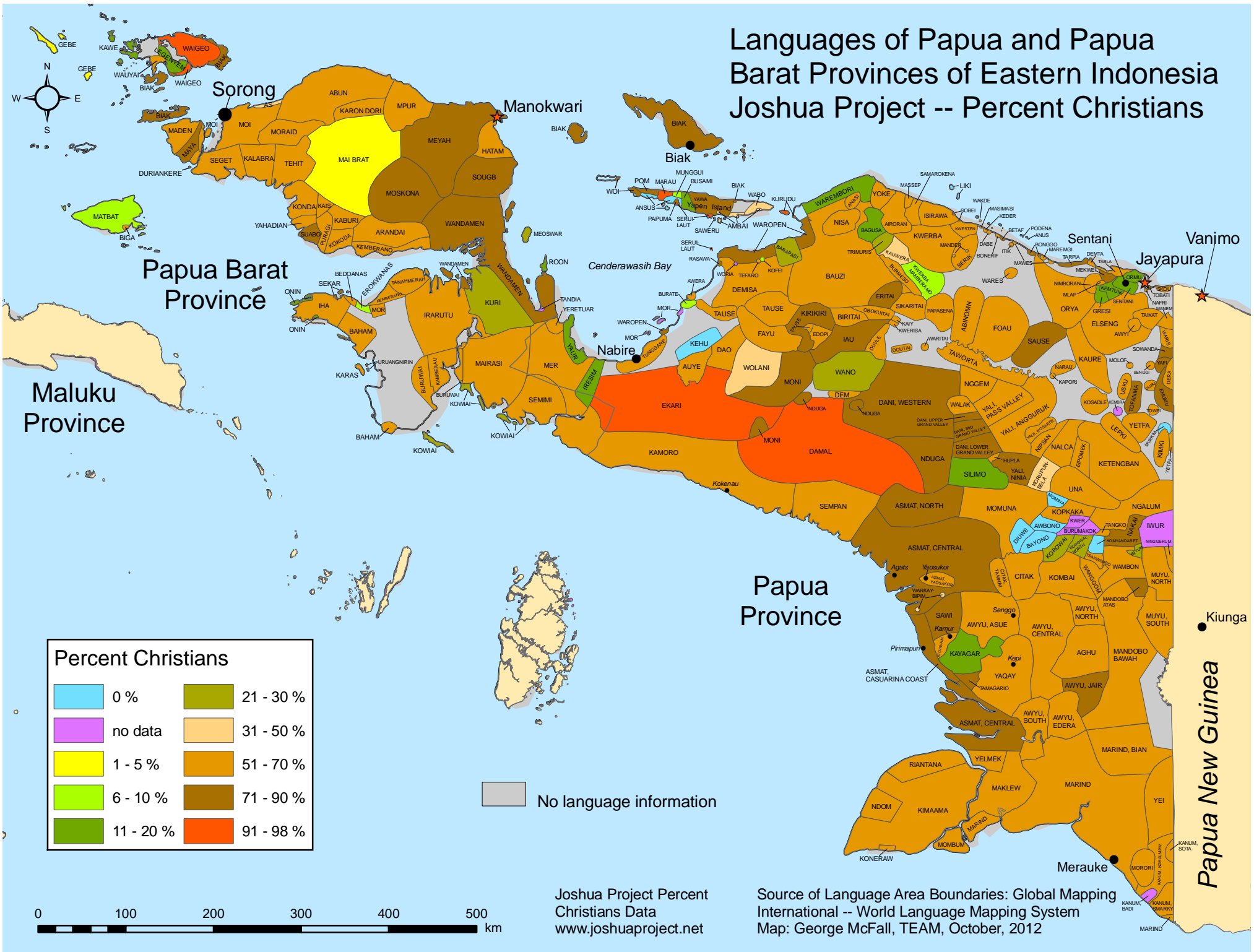


Joshua Project
Population Data
www.joshuaproject.net

Source of Language Area Boundaries: Global Mapping International -- World Language Mapping System
Map: George McFall, TEAM, October, 2012

Languages of Papua and Papua Barat Provinces of Eastern Indonesia

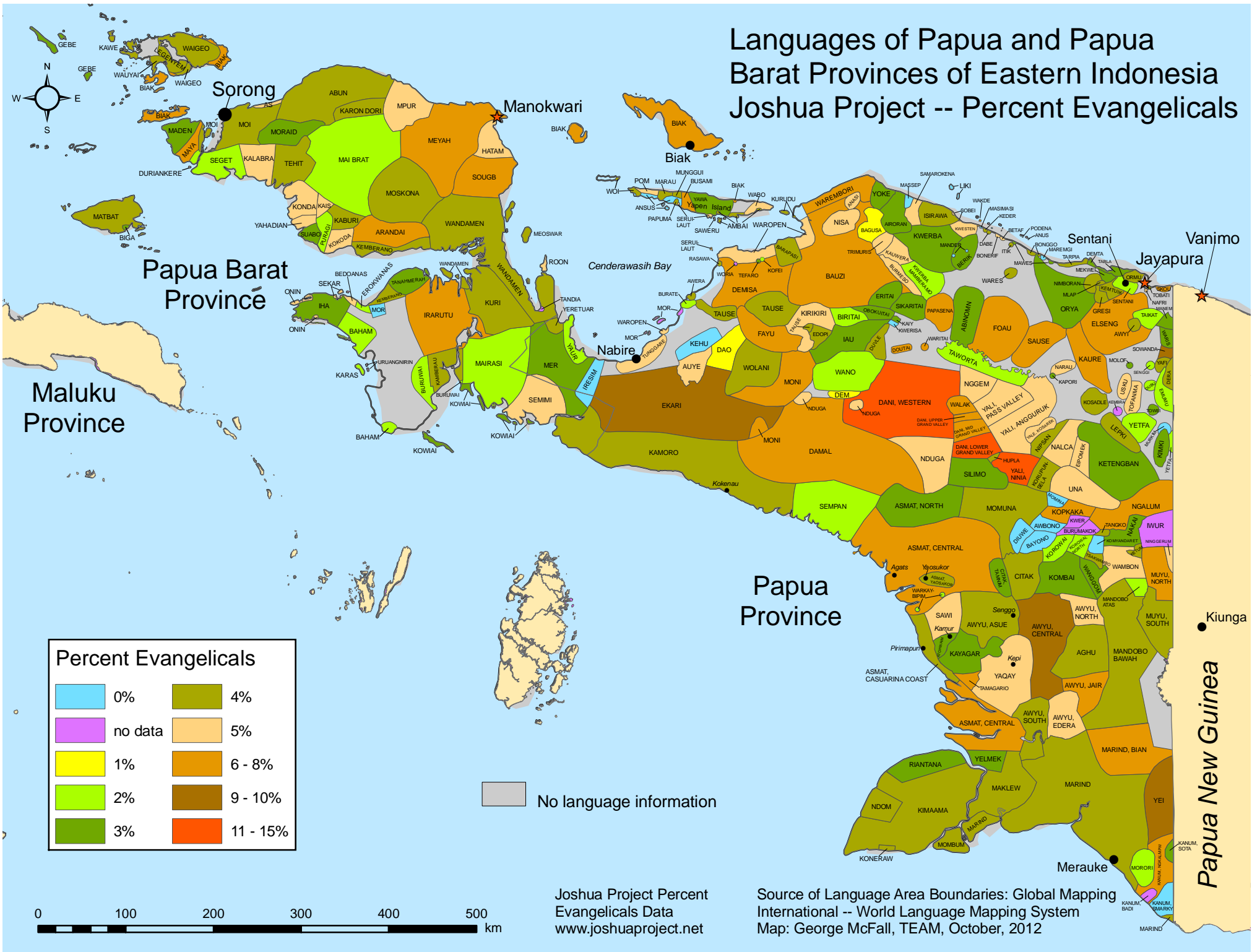
Joshua Project -- Percent Christians



Joshua Project Percent Christians Data
www.joshuaproject.net

Source of Language Area Boundaries: Global Mapping International -- World Language Mapping System
 Map: George McFall, TEAM, October, 2012

Languages of Papua and Papua Barat Provinces of Eastern Indonesia Joshua Project -- Percent Evangelicals

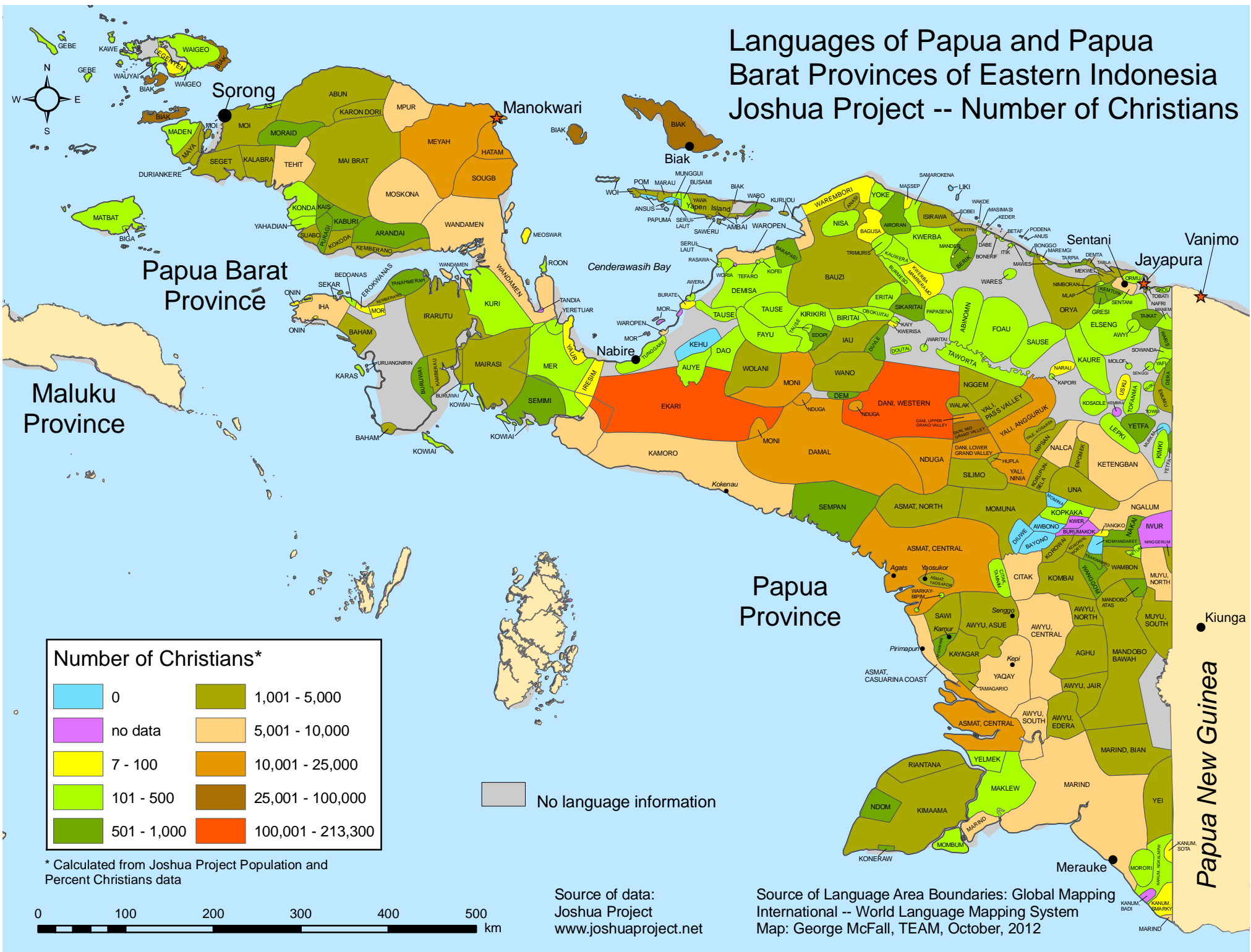


Joshua Project Percent Evangelicals Data
www.joshuaproject.net

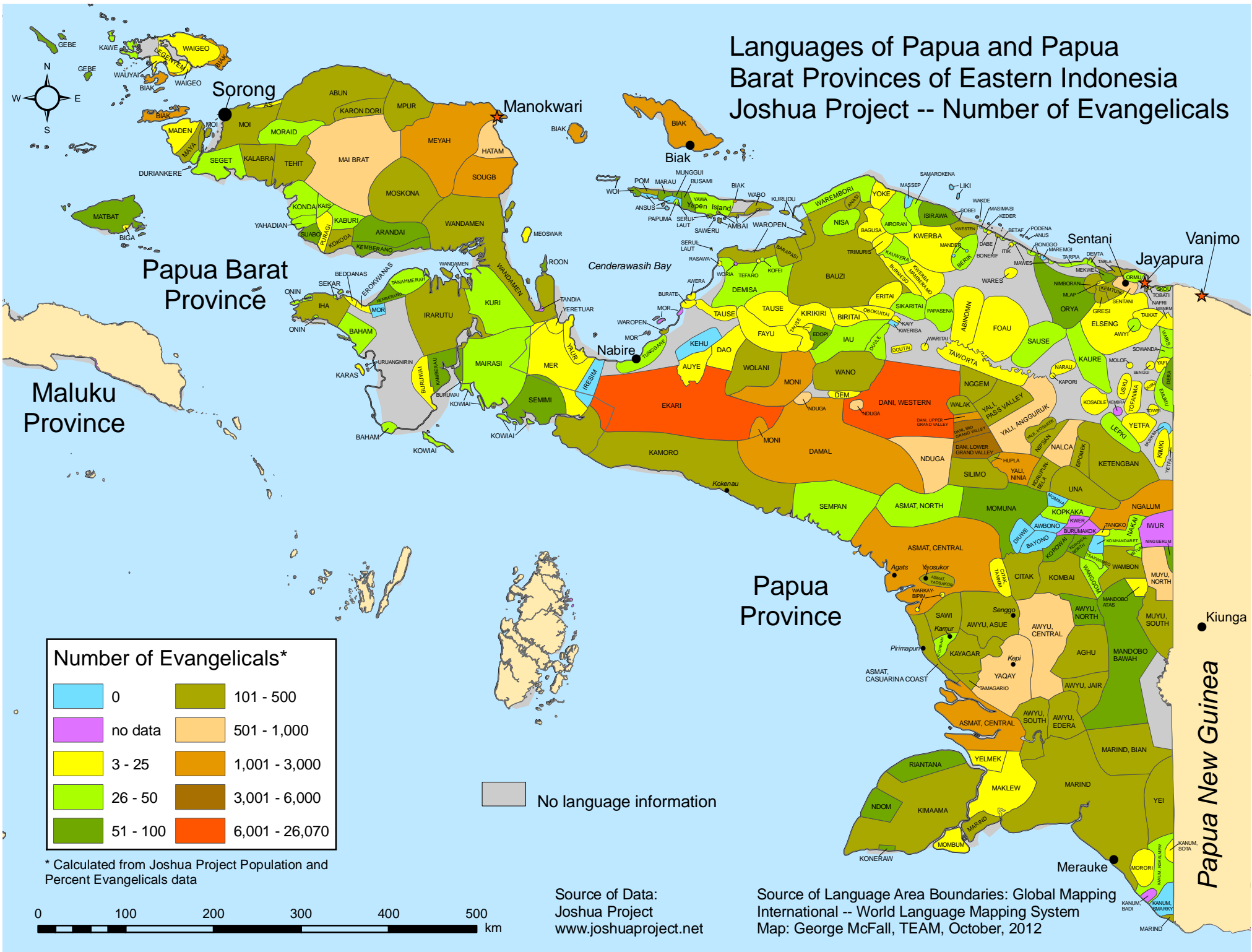
Source of Language Area Boundaries: Global Mapping International -- World Language Mapping System
Map: George McFall, TEAM, October, 2012

Languages of Papua and Papua Barat Provinces of Eastern Indonesia

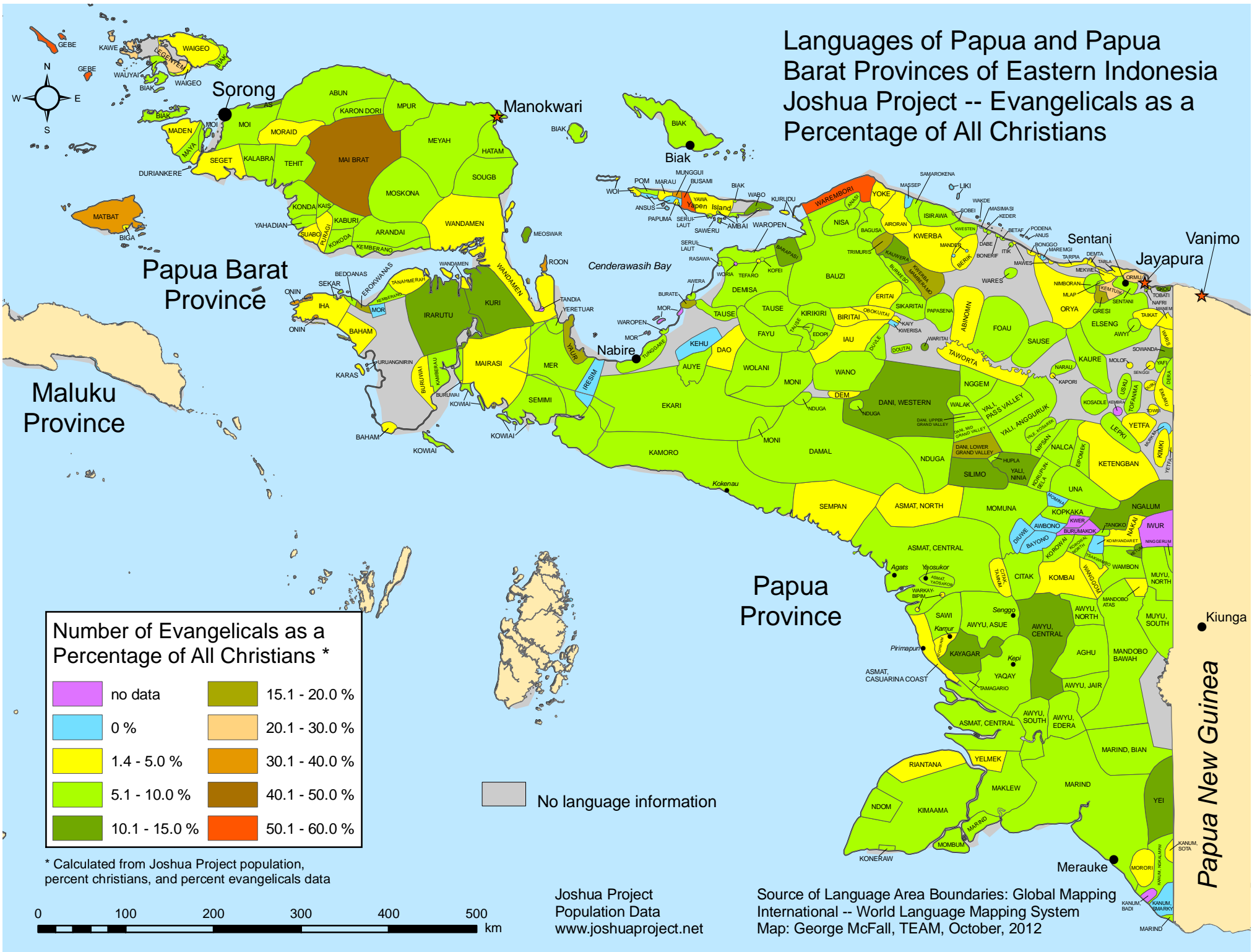
Joshua Project -- Number of Christians



Languages of Papua and Papua Barat Provinces of Eastern Indonesia Joshua Project -- Number of Evangelicals



Languages of Papua and Papua Barat Provinces of Eastern Indonesia Joshua Project -- Evangelicals as a Percentage of All Christians

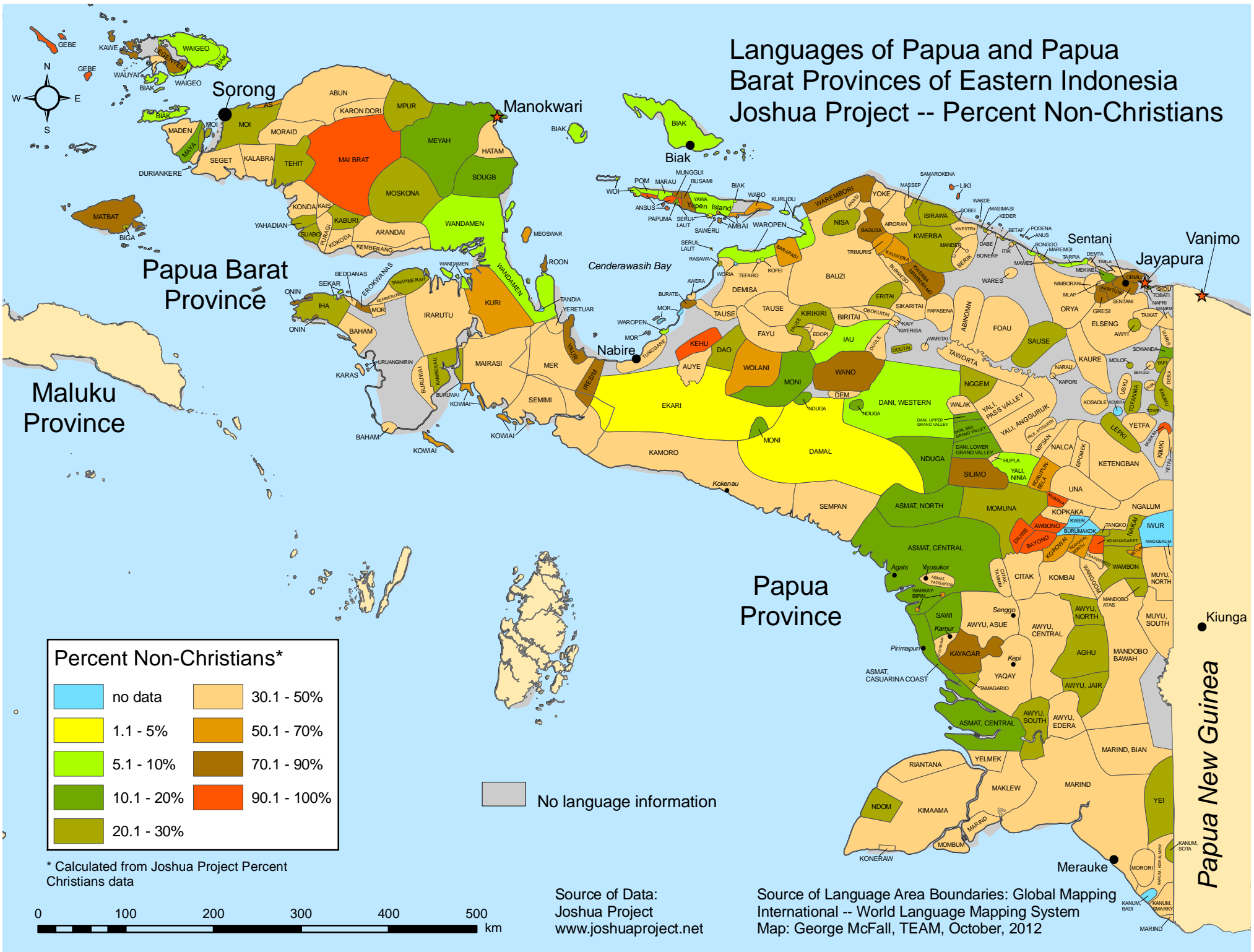


Joshua Project
Population Data
www.joshuaproject.net

Source of Language Area Boundaries: Global Mapping
International -- World Language Mapping System
Map: George McFall, TEAM, October, 2012

Languages of Papua and Papua Barat Provinces of Eastern Indonesia

Joshua Project -- Percent Non-Christians



Percent Non-Christians*

Light Blue	no data	Light Orange	30.1 - 50%
Yellow	1.1 - 5%	Orange	50.1 - 70%
Light Green	5.1 - 10%	Brown	70.1 - 90%
Dark Green	10.1 - 20%	Red	90.1 - 100%
Olive Green	20.1 - 30%		

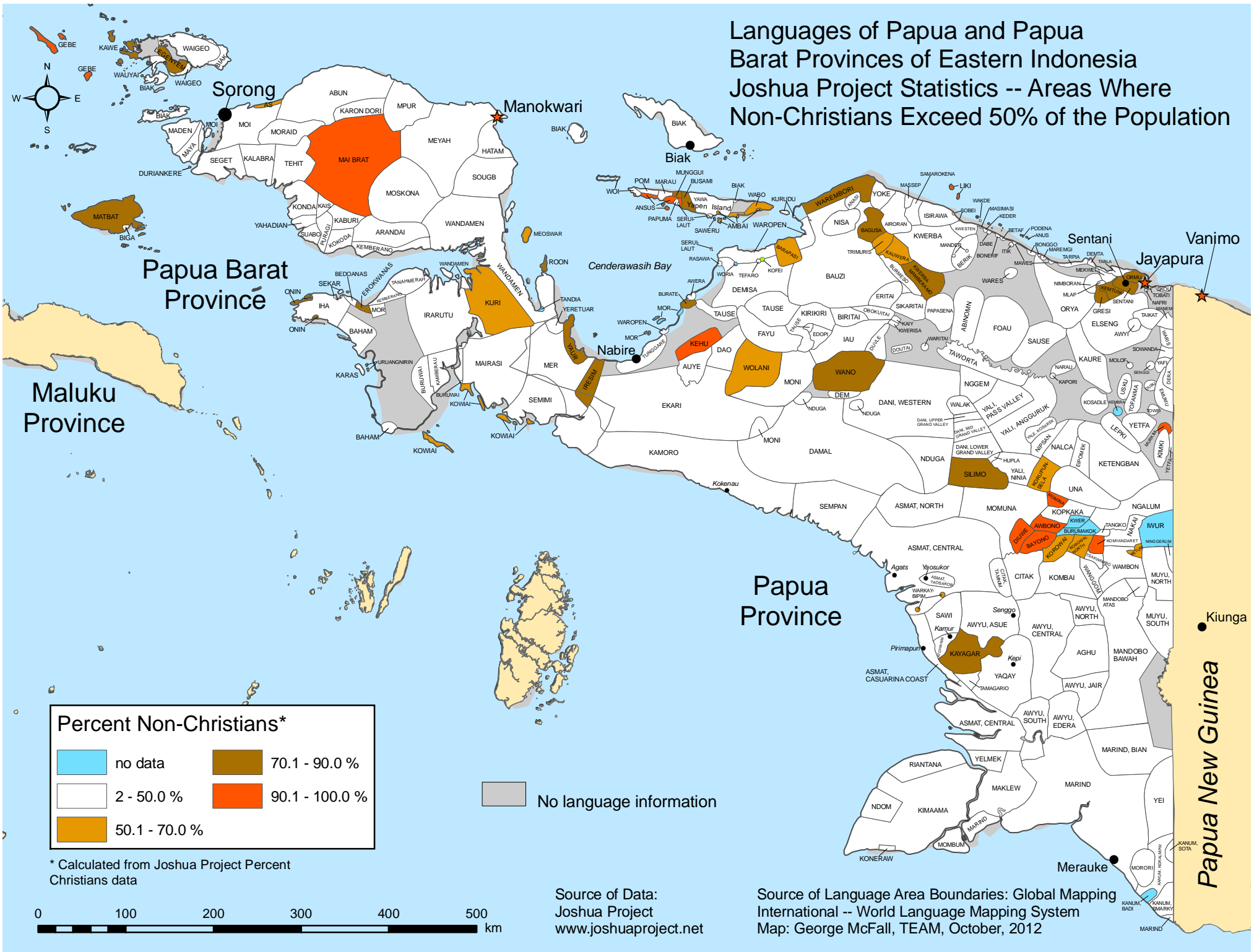
* Calculated from Joshua Project Percent Christians data

Source of Data:
Joshua Project
www.joshuaproject.net

Source of Language Area Boundaries: Global Mapping International -- World Language Mapping System
Map: George McFall, TEAM, October, 2012

Languages of Papua and Papua Barat Provinces of Eastern Indonesia

Joshua Project Statistics -- Areas Where Non-Christians Exceed 50% of the Population



Languages of Papua and Papua Barat Provinces of Eastern Indonesia

Joshua Project -- Number of Non-Christians

